

ORDINANCE NO. NS - 1200.03.03

AN ORDINANCE OF THE BOARD OF
SUPERVISORS OF THE COUNTY OF SANTA CLARA
TO REZONE CERTAIN PROPERTIES FROM
"A1-20s" (GENERAL USE) TO "HS" (HILLSIDE) AND AMEND
THE OFFICIAL ZONING MAPS MAINTAINED PURSUANT TO
SECTION 1.20.060 OF THE ZONING ORDINANCE, APPENDIX I
OF THE COUNTY OF SANTA CLARA ORDINANCE CODE

Summary

This ordinance rezones certain properties from "A1-20s" to "HS" and amends the official zoning maps of the County of Santa Clara maintained pursuant to Section 1.20.060 of the County Zoning Ordinance, Appendix I of the County of Santa Clara Ordinance Code to reflect the rezoning.

THE BOARD OF SUPERVISORS OF THE COUNTY OF SANTA CLARA
ORDAINS AS FOLLOWS:


SECTION 1. The properties identified in Exhibit 1 attached hereto, Assessor's Parcel Numbers 142-15-008 and 142-15-009, are hereby rezoned from A1-20s (General Use, 20-acre minimum lot size, slope-density combining district) to HS (Hillside) and the official zoning maps maintained pursuant to Section 1.20.060 of the Zoning Ordinance, Appendix I of the County of Santa Clara Ordinance Code, are hereby amended to reflect this rezoning.

PASSED AND ADOPTED by the Board of Supervisors of the County of Santa Clara, State of California on DEC 09 2003 by the following vote:

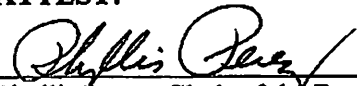
AYES: ALVARADO, BEALL, GAGE, KNISS, MCHUGH

NOES: **NONE**

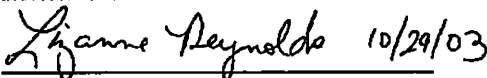
ABSENT: **NONE**


Blanca Alvarado, Chairperson
Board of Supervisors

ATTEST:


Phyllis Perez, Clerk of the Board

APPROVED AS TO FORM AND LEGALITY:


Lizanne Reynolds, Deputy County Counsel

Attachments to this Ordinance:

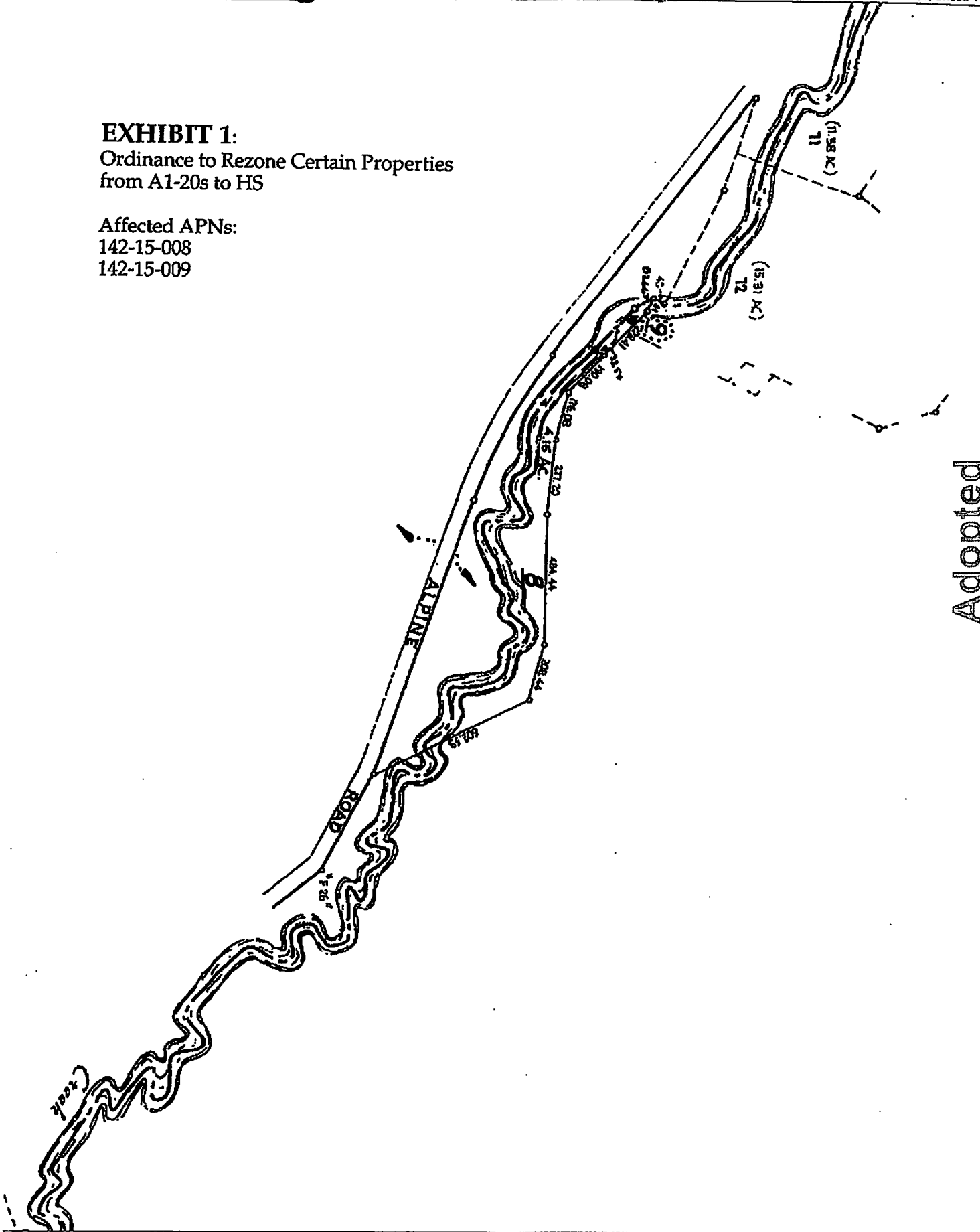
Exhibit 1: List of Rezoned Properties

Adopted

DEC 09 2003

EXHIBIT 1:
Ordinance to Rezone Certain Properties
from A1-20s to HS

Affected APNs:
142-15-008
142-15-009



Adopted