

AGREEMENT BETWEEN THE CITY OF SAN JOSE
AND THE COUNTY OF SANTA CLARA TO PROVIDE
FOR THE STRIPING OF DESIGNATED CITY STREETS
BY THE COUNTY AND FOR THE STRIPING OF DESIG-
NATED COUNTY HIGHWAYS BY THE CITY.

AGREEMENT made this _____ day of MAY 5 1970, 1970,

between the COUNTY OF SANTA CLARA, a political subdivision of the State of California hereinafter called "County", and the CITY OF SAN JOSE, a municipal corporation of the State of California hereinafter called "City",

WITNESSETH: City and County have determined that the application and maintenance of roadway striping reciprocally by the parties, upon certain streets within the City and upon a substantially equal extent of highways within the unincorporated territory of the County, is advantageous to both parties and necessary for the more efficient maintenance of certain streets and highways. To effect this advantage within the authority granted by the provisions of Sections 1685, 1710 and 1803, Streets and Highways Code, the parties desire to allocate to County the responsibility of striping designated City streets and to allocate to City the responsibility of striping designated portions of County highways. The parties intend to define reciprocal areas of responsibility by means of a map and three schedules of City streets and County highways which by designation, reference and attachment are intended to be integrated into this agreement.

NOW, THEREFORE, the parties agree:

COUNTY'S DUTIES

1. County shall apply and maintain roadway striping upon those segments of City streets represented as lying without the circumscribed area depicted upon the attached map, Exhibit "A", and which are described and limited by attached schedule which is marked Exhibit "B" and integrated as a part of this agreement. The expense attendant to the striping by County of the described City streets shall be borne by County as payment to City for City's costs incurred

2 - City of San Jose
2 - Public Works
1 - Finance
1 - Co. Counsel

in striping those segments of County highways subjected to this agreement.

CITY'S DUTIES

2. City shall apply and maintain roadway striping upon those segments of County highways represented as lying within the circumscribed area depicted upon the attached map which is marked Exhibit "A" and integrated as a part of this agreement; the specific designation and limits of the County highways are described by attached schedule which is marked Exhibit "C" and integrated as a part of this agreement.

ROADWAY STRIPING DEFINED

3. As used in this agreement, roadway "striping" means the application and maintenance of street and highway center lines and lane lines of the quality (reflective paint) and standard adopted for application by each party upon the streets or highways normally and usually maintained by it.

EXCEPTIONS --INTERPRETATION

4. It is understood and agreed that certain streets and highways depicted on Exhibit "A" are maintained by the State of California or the City of Santa Clara and are not intended by the parties to be included in this agreement. These streets and highways are described and limited by attached schedule marked Exhibit "D", which is made a part of this agreement.

INDEMNIFICATION

5. Each party in the undertaking of its responsibilities hereunder, agrees to indemnify, save harmless and defend the other party, and the officers and employees of the other party, from and against any loss, expense or liability, or claim thereof occasioned by any act, omission or negligence, or arising out of the party's performance or failure to perform under this agreement.

TERM OF AGREEMENT - CANCELLATION

6. This agreement shall take effect on the date of execution hereof and shall continue in force until (1) one year after said date of execution of this agreement, with the option to

either party of extending the same for successive parties of one (1) year from the latter date on the same terms as those set forth herein unless either party shall notify the other party in writing at least sixty (60) days in advance of the date on which the agreement would otherwise expire that it does not desire to extend the agreement under said option, the option shall be deemed to have been executed, and the contract shall automatically be extended for one (1) additional year.

NOTIFICATION OF NEW STRIPING

7. In the event that new striping will be required on County roadways lying within the circumscribed area depicted upon that attached map, Exhibit "A", or conversely new striping will be required on City streets lying without the said circumscribed area, then the respective traffic division shall notify in writing the other traffic division and if deemed a reasonable and logical request by that traffic division shall incorporate said new striping into the agreement. Said new striping shall then become the maintenance responsibility of agreeing agency under the provisions of this agreement.

MODIFICATION -- EXTENSION OF TERM

8. The provisions of this agreement, including the term, may be modified or amended at any time by the mutual consent and written agreement of the parties.

WITNESS THE EXECUTION HEREOF the day and year first above written.

COUNTY OF SANTA CLARA

By *Walter Colver*
Chairman, Board of Supervisors

ATTEST:

Joan Pullan
Clerk, Board of Supervisors

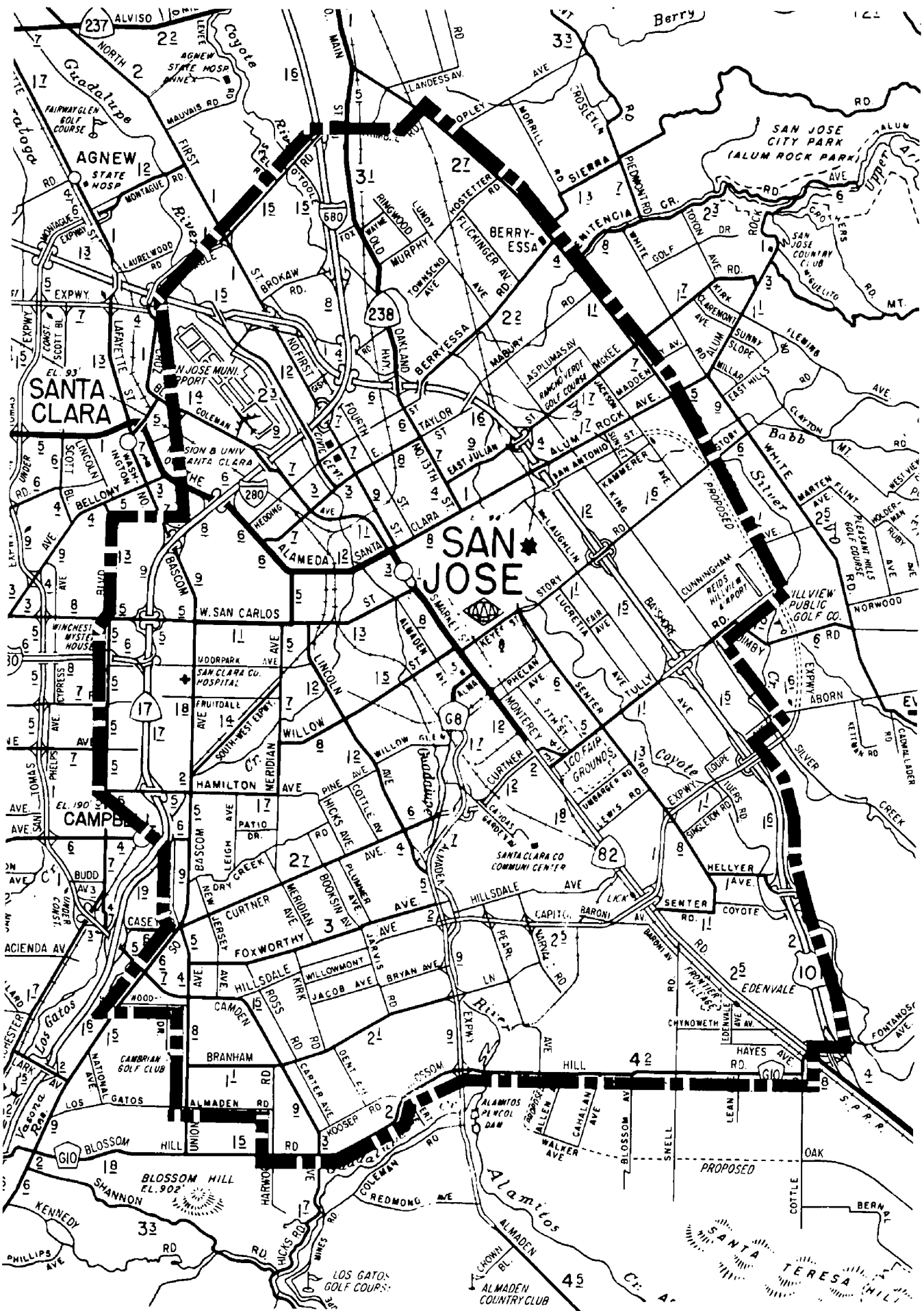
CITY OF SAN JOSE, a municipal corporation

By *[Signature]*
Mayor
And *Franklin D. Imhoff*
City-Manager, Deputy

ATTEST: FRANCIS L. GREINER
By *[Signature]*
City Clerk Deputy

"CITY"

Approved as to Form



DATE: JAN 1970

COUNTY OF SANTA CLARA
CITY OF SAN JOSE

EXHIBIT "A"
STRIPING AGREEMENT

EXHIBIT "B"

<u>Street</u>	<u>Limit</u>
Aborn Road	King Road to White Road
Almaden Road	Mt. Royal Dr. to Freitas Ave.
Bailey Road	Monterey Highway to McKean Road
Blaney Avenue	Prospect Road to Bollinger Road
Blossom Hill Road	Camden Avenue to Belwood Gateway
Bollinger Road	Highway 9 to Doyle Road
Boynton Ave.	Stevens Creek Blvd. to Payne Ave.
Camden Avenue	Blossom Hill Road to Coleman Road
Cadwallader Road	San Felipe Rd. to end.
Campbell Avenue	Campbell City Limit to Saratoga Ave.
Clayton Road	Story Road to E. of Frost Ave.
Coleman Road	Camden Avenue to Almaden Expressway
Cottle Road	Blossom Hill Road to Santa Teresa Blvd.
Coyote Road	Senter Road to Ford Road
Cropley Avenue	Morrill Avenue to Capitol Avenue
Cunningham Avenue	Swift Lane to White Road
Cypress Ave.	Stevens Creek Blvd. to Williams Rd.
Doyle Road	Lawrence Expressway to Saratoga Ave.
Fleming Road	Story Road to Nob Hill Drive
Flint Avenue	Marten Avenue to Norwood Avenue
Ford Road	Coyote Road to Monterey Highway
Gold Street	Taylor Street to Alviso-Milpitas Road
Grand Blvd.	Taylor Street to Spreckles Dr.
Guadalupe Mines Rd.	Camden Ave. to end.
Hamilton Avenue	Campbell Avenue to Phoenix Drive
Johnson Avenue	Bollinger Road to Prospect Road
Kiely Blvd.	Stevens Creek Blvd. to Saratoga Ave.
Landess Avenue	Morrill Avenue to Carobwood Drive
Leigh Avenue	Los Gatos-Almaden Rd. to Blossom Hill Rd
Los Esteros Road	Spreckles Drive to Zanker Road
Marten Ave.	White Road to Flint Ave..
McClellan Road	Lonna Lane to 700 feet west of Bubb Rd.
McCoy Avenue	Quito Road to Meta Drive

EXHIBIT "B"

McKee Road
Metcalf Road
Miller Avenue
Moorpark Avenue
Morrill Avenue
Mt. Pleasant Road
North First Street
Norwood Avenue
Payne Avenue
Penitencia Creek Road
Piedmont Road
Prospect Avenue
Quimby Road
Quito Road
Redmond Avenue
San Felipe Road
Santa Teresa Blvd.
San Tomas Aquino Road
Saratoga Avenue
Sierra Road
Silver Creek Rd.
Singleton Road
Snell Avenue
Stelling Road
Stevens Creek Blvd.
Story Rd.
Taylor Street (Alviso)
Toyon Avenue
Tuers Road
Via Valiente
White Road
Williams Road
Yerba Buena Rd.
Zanker Rd.

Capitol Avenue to Alum Rock Avenue
Monterey Highway to 1.2 miles East.
Prospect Road to Bollinger Road
Winchester Road to Lawrence Expressway
Landess Avenue to Sierra Road
Clayton Road to Kohler Road
Trimble Road to Alviso-Milpitas Road
White Road to Mt. Pleasant Road
Saratoga Avenue to Winchester Road
Capitol Avenue to Toyon Ave.
Penitencia Creek Road to city limits
Saratoga Avenue to Highway 9
Tully Road to Remington Way
Saratoga Avenue to Sousa Lane
Coleman Avenue to Almaden Expressway
Aborn Road to Yerba Buena Road
Snell Avenue to Bernal Road
Payne Avenue to Vanderbilt Drive
Stevens Creek Road to Quito Road
Capitol Avenue to Piedmont Rd.
Aborn Rd. to 1 mile south
Tuers Road to Senter Road
Blossom Hill Road to Cree Drive
Prospect Road to Stevens Creek Road
Winchester Blvd. to Saratoga Ave.
Capitol Avenue to Clayton Rd.
Gold Street to Alviso-Milpitas Road
Penitencia Creek Road to McKee Rd.
Singleton Road to Loupe Avenue
Almaden Rd. to Camden Ave.
Penitencia Creek Road to Aborn Rd.
Moorpark Avenue to Winchester Rd.
San Felipe Rd. to 1 mile east
Los Esteros Road to 1450 feet south

EXHIBIT "C"

<u>Street</u>	<u>Limit</u>
Almaden Road	W.P.R.R. to Almaden Expressway
Baroni Avenue	Snell Avenue 1500 feet to the north
Bascom Avenue	Naglee Avenue to Los Gatos City Limits
Berryessa Road	Bayshore Highway to Capitol Ave.
Blossom Hill Road	Cottle Road to Camden Avenue
Branham Lane	Union Avenue to Pearl Avenue
Bradley Avenue	San Carlos Street to Moorpark Ave.
Brokaw Road	San Jose-Alviso to Nimitz Freeway
Camden Avenue	Bascom Avenue to Blossom Hill Road
Capitol Avenue	Story Road to City Limits of Milpitas
Cottle Road	Blossom Hill Road to Monterey Road
Curtner Avenue	Almaden Road to Monterey Road
DiSalvo Avenue	Forest Avenue to San Carlos Street
Dry Creek Road	Hicks Avenue to Union Avenue
Florence Avenue	White Road to Capitol Avenue
Forest Avenue	Winchester Road to Bascom Avenue
Foxworthy Avenue	Via Carmen to Union Avenue
Fruitdale Avenue	Bascom Avenue to Meridian Road
Gish Road	Bayshore Freeway to Old Oakland Road
Hamilton Avenue	Hicks Avenue to Bascom Ave.
Harwood Road	Los Gatos-Almaden Road to Blossom Hill R
Hicks Avenue	Minnesota Avenue to Dry Creek Road
Hillsdale Ave.	Almaden Road to Hillcap Ave.
Hostetter Road	Lundy Avenue to Capitol Avenue
Isabel Drive	Dry Creek Bridge To West of Meridian
Jackson Ave.	Madden Ave. to Luz Ave.
Jarvis Road	Ross Creek to Branham Lane
King Road	Aborn Road to Rigoletto Drive
King Road	Mabury to Berryessa Road
Kirk Road	Foxworthy Avenue to Branham Lane
Leigh Avenue	Camden Avenue to Branham Lane
Leigh Avenue	Hamilton Ave. to Dry Creek Rd.
Lincoln Avenue	Park Avenue to Coe Avenue

EXHIBIT "C"

<u>Street</u>	<u>Limit</u>
Los Gatos-Almaden Road	Harwood Road to Union Avenue
Lucretia Avenue	Tully Road to Story Road
Lundy Avenue	Berryessa Road to north of Murphy
Mabury Road	King Road to Capitol Avenue
Mabury Road	Taylor to Old Oakland Road
McKee Road	King Road to Capitol Avenue
McLaughlin Avenue	William Street to Loupe Avenue
Meridian Avenue	Park Avenue to Maykirk Road
Moorpark Avenue	Winchester Road to Lincoln Avenue
Murphy Avenue	Old Oakland Road to Lundy Avenue
N. First Street	Trimble Road to Bayshore Freeway
Old Oakland Highway	Service Street to Townsend Avenue
O'Toole	Trimble Road to Brokaw Road
Park Avenue	Meridian Avenue to Dupont Street
Pearl Avenue	Hillsdale Avenue to Blossom Hill Road
Phelan Avenue	RRX to Monterey Highway
Race Street	Park Avenue to Moorpark Avenue
Roberts Street	Story Road to end
Ross Avenue	Ross Creek to Branham Lane
San Antonio Street	Twenty-Fourth Street to King Road
San Carlos Street	Bascom Avenue to Dupont Street
San Jose Avenue	Almaden Road to Pomona Avenue
Schallenberger Road	Old Oakland Road to Brokaw Road
Senter Road	Phelan Avenue to Monterey Road
Seventh Street	Tully Road to 1000 feet north
Snell Avenue	Blossom Hill Road to Monterey Highway
Southwest Expressway	Meridian Avenue to Stokes Street
Stevens Creek Road	Bascom Avenue to Winchester Road
Stone Avenue	San Jose Avenue to Curtner Avenue
Story Road	Senter Road to U.S. 101

EXHIBIT "C"

<u>Street</u>	<u>Limit</u>
Taylor Street	Coyote Creek to King Road
Thornton Way	Scott Street to Downing Avenue
Trimble Road	San Jose-Alviso Road to Nimitz Freeway
Tuers Road	Loupe Ave. to Singleton Rd.
Tully Road	Swift Lane to Monterey Highway
Twenty-Fourth St.	San Antonio St. to William St.
Umbarger Road	Monterey Highway to Senter Rd.
Union Ave.	Camden Avenue to Los Gatos-Almaden Rd.
Union Avenue	Bascom Avenue to Campbell City Limits
William Street	McLaughlin Avenue to 19th St.
Willow Glen Way	Almaden Road to Creek Drive
Winchester Road	Campbell City Limits to Stevens Creek Rd.
Woodard Road	Union Avenue to Bascom Avenue

EXHIBIT "D"

<u>Street</u>	<u>Limits</u>
Highway 9 (Saratoga-Sunnyvale)	Bollinger Road to Prospect Road
Monterey Highway	Alma Avenue to South City Limits
Mt. View-Alviso Road (Rt. 237)	Santa Clara-Alviso Rd. to Zanker Rd.
Alum Rock Avenue	Thirty-fifth Street to Mt. Hamilton Rd.
Old Oakland Road	Gish Road to Trimble Road

City of Santa Clara

Stevens Creek Road	Saratoga Avenue to Lawrence Station Rd.
Winchester Road	Stevens Creek Road to Santa Clara City Limits

memorandum



TO Public Works Dept.

FROM Jean Pullan, Clerk

SUBJECT San Jose -County Agreement to provide for the DATE March 20, 1970

STRIPING of designated City Streets by the County
and for the STRIPing of designated County Highways
by the City of San Jose

Please review the attached Agreement submitted by the City of San Jose and place on Bd/Supvs Agenda with your recommendation. You will notice that this Agreement was prepared by our County Counsel's office -- and the two copies sent us by the City of San Jose are xerox copies only. We have, therefore, retained one xerox copy for our pending file.

JP:kb



CITY OF SAN JOSE
CALIFORNIA

CITY HALL

TELEPHONE 292-3141

March 18, 1970

County of Santa Clara
524 Administration Building
70 W. Hedding
San Jose, California 95110

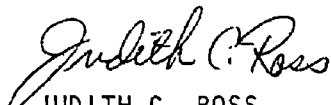
AGREEMENT TO PROVIDE FOR THE STRIPING OF DESIGNATED CITY STREETS BY
THE COUNTY AND FOR THE STRIPING OF DESIGNATED COUNTY HIGHWAYS BY CITY

Enclosed are two copies of the above captioned agreement with a
certified copy of the pertaining resolution attached.

After execution, please return both copies to the attention of:
Mrs. Judy Ross, City Clerk's Office, Room 408, 801 N. 1st Street,
San Jose, California 95110.

A fully executed copy will be returned to you for your files.

Sincerely,


JUDITH C. ROSS
DEPUTY CITY CLERK

Enc. 2

RECEIVED
BOARD OF SUPERVISORS

MAR 19 1 58 PM '70

COUNTY OF
SANTA CLARA

San Jose
RESOLUTION NO. 37249

RESOLUTION OF THE COUNCIL OF THE CITY OF SAN JOSE
AUTHORIZING THE EXECUTION OF AN AGREEMENT WITH THE
COUNTY OF SANTA CLARA FOR THE STRIPING OF CERTAIN
CITY STREETS BY THE SAID COUNTY AND FOR THE STRIPING
OF OTHER CERTAIN COUNTY HIGHWAYS BY THE CITY.

BE IT RESOLVED BY THE COUNCIL OF THE CITY OF SAN JOSE:

The Mayor and the City Manager are hereby authorized to execute on behalf of the City of San Jose and agreement with the County of Santa Clara entitled "AGREEMENT BETWEEN THE CITY OF SAN JOSE AND THE COUNTY OF SANTA CLARA TO PROVIDE FOR THE STRIPING OF DESIGNATED CITY STREETS BY THE COUNTY AND FOR THE STRIPING OF DESIGNATED COUNTY HIGHWAYS BY THE CITY." A copy of this agreement is on file in the office of the City Clerk to which reference is hereby made for full particulars.

This agreement provides, among other things, that within the area circumscribed on a map which is attached to the agreement and which is marked Exhibit A, the City will strip all of the County highways designated in Exhibit C which is attached to said agreement, and the County will strip all City streets lying without the said circumscribed area which are designated in Exhibit B which is attached to said agreement. The cost of striping shall be borne by the agency performing the work.

The agreement shall be for a term of one year from date of execution of the agreement, subject to renewal as set forth in the agreement.

ADOPTED this 16th day of March, 1970, by

the following vote:

AYES: Councilmen - Colla, Goglio, Gross, Hays, Mineta, Shaffer and James

NOES: Councilmen - None

ABSENT: Councilmen - None

Mayor
Ronald R. James

ATTEST:

City Clerk
Francis L. Greiner

By: Roy H. Hubbard, Deputy

The attached is a full, true and correct
copy of the original now on file in
my office.

ATTEST:

Francis L. Greiner, City Clerk
of the City of San Jose, Calif.

By: Judith C. Ross Deputy

Dated: March 18, 1970

Form No. 170-40

5.
May 5, 1970

Attention: Mrs. Judy Ross
City Clerk's Office
City of San Jose
801 N. First Street, Room 408
San Jose, California 95110

Subject: Agreement with the City of San Jose
For Striping of Designated City Streets by
the County and of Designated County Roads
by the City of San Jose --
In force one year from date of execution of
Agreement

Dear Mrs. Ross:

Enclosed you will find two copies of the subject agree-
ment between the County of Santa Clara and the City of
San Jose. The Board of Supervisors at its regularly
scheduled meeting on May 5, 1970, approved this agreement
on behalf of the County.

The enclosed copy is for your records.

Very truly yours,

BOARD OF SUPERVISORS
Jean Pullan, Clerk

By _____
Deputy Clerk

JP:kb
Encl. (2)
CC: PWks, CC, Finance

County of Santa Clara

California

TRANSMITTAL MEMORANDUM

S.D. A11

Page of

DATE: April 27, 1970

FOR: BOARD OF SUPERVISORS AGENDA OF May 5, 1970
FROM: MONTINI, ENGINEERING, PUBLIC WORKS
TITLE: AGREEMENT BETWEEN CITY OF SAN JOSE AND COUNTY OF SANTA CLARA
FOR ROADWAY STRIPING

DESCRIPTION:

The attached agreement provides for the striping of designated city streets by the County and for the striping of designated County roads by the City. The striping responsibilities have been apportioned to provide approximately equal reciprocal mileage for both City and County. Under this agreement the City will stripe 87 miles of County roads and the County will stripe 84 miles of city streets. Annexations should balance this differential over the next year.

Approval is recommended.

After execution please send two (2) executed copies to the attention of: Mrs. Judy Ross, City Clerk's Office, Room 408, City of San Jose, 801 North First Street, San Jose, California 95110.

LM:RMS:vlh

attachments

APPROVED: JAMES POTI HOWARD CAMPEN

AGENDA DATA: DATE: BOARD ACTION:

ITEM NO:

MAY 05 1970

attendant to the striping by County of the described City streets shall be borne by County as payment to City for City's costs incurred in striping those segments of County highways subjected to this agreement.

CITY'S DUTIES

2. City shall apply and maintain roadway striping upon those segments of County highways represented as lying within the circumscribed area depicted upon the attached map which is marked Exhibit "A" and integrated as a part of this agreement; the specific designation and limits of the County highways are described by attached schedule which is marked Exhibit "C" and integrated as a part of this agreement.

EXCEPTIONS -- INTERPRETATION

3. It is understood and agreed that certain streets and highways depicted on Exhibit "A" are maintained by the State of California or the City of Santa Clara and are not intended by the parties to be included in this agreement. These streets and highways are described and limited by attached schedule marked Exhibit "D", which is made a part of this agreement.

In the event the geographic representation of Exhibit "A" is inconsistent with the scheduled designation and limitation of responsibility under this agreement, Exhibit "B" or "C" shall prevail over Exhibit "A".

INDEMNIFICATION

4. Each party in the undertaking of its responsibilities hereunder, agrees to indemnify, save harmless and defend the other party, and the officers and employees of the other party, from and against any loss, expense or liability, or claim thereof occasioned by any act, omission or negligence, or arising out of the party's performance or failure to perform, under this agreement.

TERM OF AGREEMENT -- CANCELLATION

5. The term of this agreement shall be two (2) years commencing July 1, 1965. Either party may terminate the agreement by giving to

Ord. 13/60.1

2-13-66
8-66

AGREEMENT BETWEEN THE CITY OF SAN JOSE
AND THE COUNTY OF SANTA CLARA TO PROVIDE
FOR THE STRIPING OF DESIGNATED CITY STREETS
BY THE COUNTY AND FOR THE STRIPING OF DESIG-
NATED COUNTY HIGHWAYS BY THE CITY.

AGREEMENT made this 28 day of April, 1966,
between the COUNTY OF SANTA CLARA, a political subdivision of the
State of California hereinafter called "County", and the CITY OF
SAN JOSE, a municipal corporation of the State of California here-
inafter called "City",

WITNESSETH: City and County have determined that the application
and maintenance of roadway striping reciprocally by the parties,
upon certain streets within the City and upon a substantially equal
extent of highways within the unincorporated territory of the County,
is advantageous to both parties and necessary for the more efficient
maintenance of certain streets and highways. To effect this advan-
tage within the authority granted by the provisions of Sections 1685,
1710 and 1803, Streets and Highways Code, the parties desire to allo-
cate to County the responsibility of striping designated City streets
and to allocate to City the responsibility of striping designated
portions of County highways. The parties intend to define recipro-
cal areas of responsibility by means of a map and three schedules
of City streets and County highways which by designation, reference
and attachment are intended to be integrated into this agreement.

NOW, THEREFORE, the parties agree:

COUNTY'S DUTIES

1. County shall apply and maintain roadway striping upon
those segments of City streets represented as lying without the circum-
scribed area depicted upon the attached map, Exhibit "A", and which
are described and limited by attached schedule which is marked
Exhibit "B" and integrated as a part of this agreement. The expense

(3) Public Works

[Faint, mostly illegible text covering the upper and middle portions of the page, likely representing the body of a letter or report.]

RECEIVED
CLERKS OF SUPERVISORS
APR 28 11 00 AM '60
COUNTY OF
SANTA CLARA

the other party thirty (30) days written notice of intent to terminate the agreement, and the termination shall be effective thirty (30) days following the receipt by the other party of the written notice.

MODIFICATION -- EXTENSION OF TERM

6. The provisions of this agreement, including the term, may be modified or amended at any time by the mutual consent and written agreement of the parties.

ROADWAY STRIPING DEFINED

7. As used in this agreement, roadway "striping" means the application and maintenance of street and highway center lines and lane lines of the quality and standard adopted for application by each party upon the streets or highways normally and usually maintained by it.

WITNESS THE EXECUTION HEREOF the day and year first above written.

COUNTY OF SANTA CLARA

By Arthur L. Zuma
Chairman, Board of Supervisors

MAR 7 - 1966 "COUNTY"

ATTEST:

Jean Pullan
Clerk, Board of Supervisors

CITY OF SAN JOSE, a municipal corporation

By A. P. Hanmann
Mayor

And by William D. Winkler
City Manager

"CITY"


ATTEST FRANCIS L. GREINER

By B. J. H. Greiner Deputy

City Clerk

APPROVED AS TO FORM

John R. Greiner
Assistant City Clerk



LEGEND
SAN JOSE CITY LIMITS
SIGNALIZED INTERSECTION
STOPPED INTERSECTION
MAINTENANCE JURISDICTION
BOUNDARY LINE

EXHIBIT 'A'
MAP SHOWING ASSIGNED AREA
FOR JURISDICTION FOR STREET STRIPING
JULY 1, 1965

TRAFFIC ANALYSIS
JULY 1, 1965
V.B.

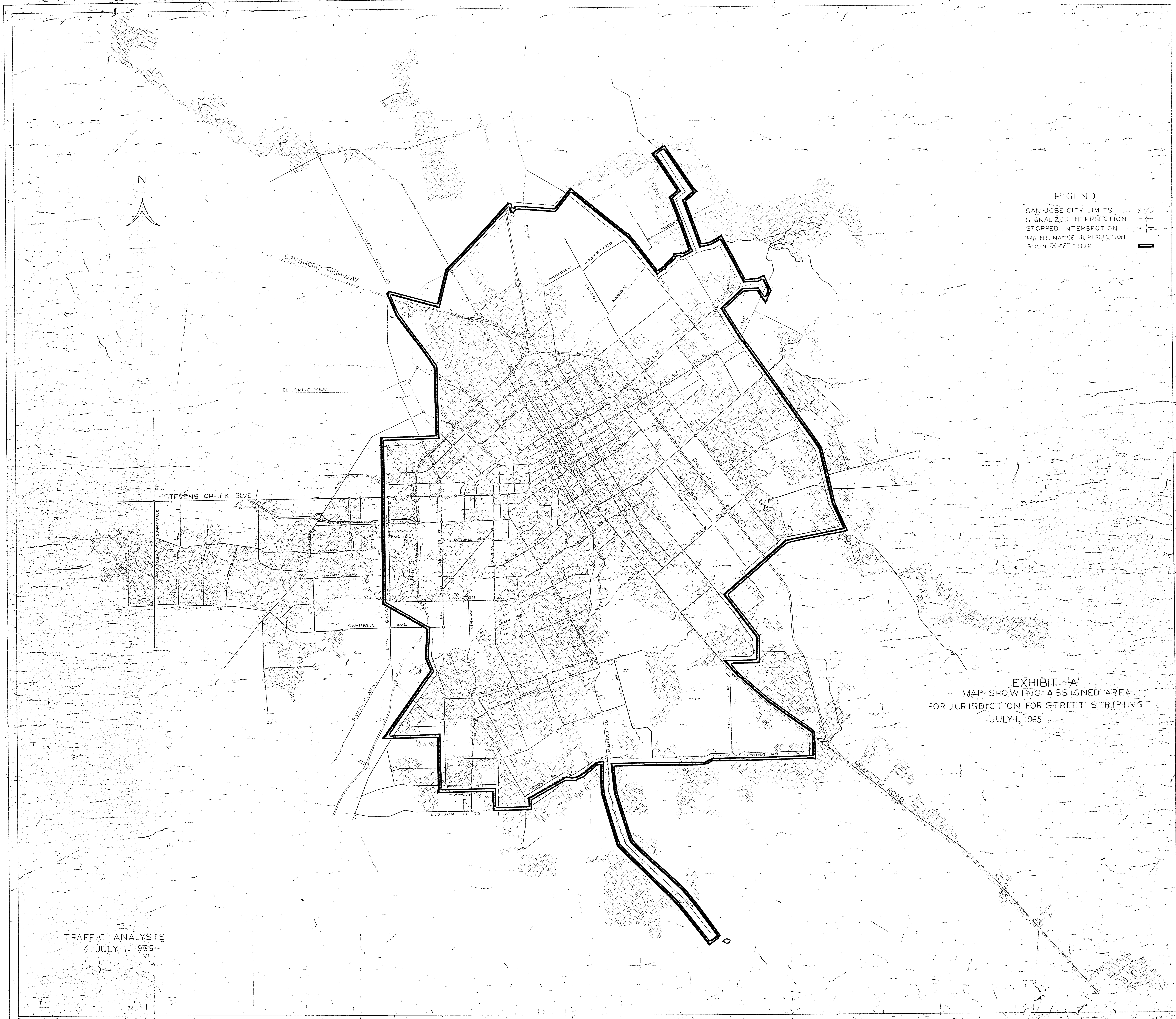


EXHIBIT "B"

<u>Street</u>	<u>Limit</u>
Blossom Hill Road	Keosau Road to Belwood Gateway
Bollinger Road	Highway 9 to Doyle Road
Campbell Avenue	Campbell City Limit to Saratoga Avenue
Clayton Road	Story Road to Mt. Pleasant
Coyote Road	Senter Road to Ford Road
Doyle Road	Stevens Creek Road to Saratoga Avenue
Fleming Road	Story Road to Nob Hill Drive
Flint Avenue	Marten Avenue to Holderman Drive
Ford Road	Coyote Road to Monterey Highway
Hamilton Avenue	Campbell Avenue to Phoenix Drive
Hicks Road	Keosau Road to Coleman Road
Johnson Avenue	Bollinger Road to Prospect Road
Leigh Avenue	Los Gatos-Almaden Rd. to Blossom Hill Rd.
Los Esteros Road	Alviso City Limits to Zanker Road
Los Gatos-Almaden Road	Union Avenue to National Avenue
Miller Avenue	Prospect Road to Bollinger Road
Moorpark Avenue	Winchester Road to Doyle Road
Mt. Pleasant Road	Clayton Road to Kohler Road
McClallen Road	Loma Lane to 700 feet west of Bubb Road
McCoy Avenue	Quito Road to Meta Drive
Norwood Avenue	White Road to Mt. Pleasant Road
Payne Avenue	Saratoga Avenue to Winchester Road
Prospect Avenue	Saratoga Avenue to Highway 9
Quimby Road	White Road to Vine Avenue
Quito Road	Saratoga Avenue to Sousa Lane
San Felipe Road	Abern Road to Yerba Buena Road
San Jose-Alviso Road	Trimble Road
San Tomas Aquino Road	Payne Avenue to Vanderbilt Drive
Saratoga Avenue	Stevens Creek Road to Quito Road
Singleton Road	Tuero Road to Senter Road
Stalling Road	Prospect Road to Stevens Creek Road

EXHIBIT "B"

<u>Street</u>	<u>Limit</u>
Story Road	White Road to Clayton Road
Tuara Road	Singleton Road to Loupe Avenue
Williams Road	Moorpark Avenue to Winchester Road
Zanker Road	Los Esteros Road to 1450 feet south

EXHIBIT "C"

<u>Street</u>	<u>Limits</u>
Aborn Road (Loupe)	McLaughlin Avenue to White Road
Almaden Expressway	Almaden Road to Hillsdale Avenue
Almaden Road	Alma Avenue to Freitas Avenue
Baroni Avenue	Snell Road 200 feet to the north
Bascom Avenue	Naglee Avenue to Los Gatos City limits
Berryessa Road	Bayshore Highway to Capitol Avenue
Branham Lane	Almaden Road to Pearl Avenue
Bradley Avenue	San Carlos Street to Moorpark Avenue
Brokaw Road	San Jose - Alviso to Nimitz Freeway
Camden Avenue	San Jose - Los Gatos Road to Branham Lane
Capitol Avenue	Story Road to city limits of Milpitas
Cottle Road	Downer Avenue to Monterey Road
Cunningham Avenue	King Road to White Road
Curtner Avenue	Almaden Road to Monterey Road
DiSalvo Avenue	Forest Avenue to San Carlos Street
Downer Avenue	Cottle Avenue to Almaden Road
Dry Creek Road	Hicks Avenue to Union Avenue
Florence Avenue	White Road to Capitol Avenue
Forest Avenue	Winchester Road to Bascom Avenue
Foxworthy Avenue	Almaden Road to Union Avenue
Fruitdale Avenue	Bascom Avenue to Meridian Road
Gish Road	Bayshore Freeway to Old Oakland Road
Hamilton Avenue	Hicks Avenue to Bascom Avenue
Harwood Road	Branham Lane to Blossom Hill Road
Hicks Avenue	Minnesota Avenue to Dry Creek Road
Hillsdale Avenue	Monterey Road to Camden Avenue
Hostetter Road	Lundy Avenue to Capitol Avenue
Isabel Drive	Dry Creek Bridge to west of Meridian
Jackson Avenue	Alum Rock Avenue to Story Road
Jarvis Road	Foxworthy Avenue to Branham Lane
Kammerer Avenue	King Road to Jackson Avenue
King Road	Aborn Road to Berryessa Road

EXHIBIT "C"

<u>Street</u>	<u>Limits</u>
Kirk Road	Foxworthy Avenue to Branham Lane
Leight Avenue	Dry Creek Road to Harris Avenue
Lincoln Avenue	Park Avenue to Coe Avenue
Los Gatos - Almaden Road	Harwood Road to Union Avenue
Lucretia Avenue	Tully Road to Story Road
Lundy Avenue	Berryessa Road to north of Murphy
Mabury Extension	Old Oakland Highway to Mabury Road
Mabury Road	King Road to Capitol Avenue
Mabury Road	Taylor to Old Oakland Road
McKee Road	King Road to Alum Rock Avenue
McLaughlin Avenue	William Street to Loupe Avenue
Meridian Avenue	Park Avenue to Hillsdale Avenue
Minnesota Avenue	Whitehurst Court to Bridge (Dry Creek)
Moorpark Avenue	Winchester Road to Lincoln Avenue
Murphy	Old Oakland Road to Lundy Avenue
Old Bayshore	Brokaw Road to Old Oakland Road
Old Oakland Highway	Bayshore Freeway to Gish Road
O'Toole	Trimble Road to Brokaw Road
Park Avenue	Meridian Avenue to Dupont Street
Pearl Avenue	Hillsdale Avenue to Downer Avenue
Penitencia Creek Road	Toyon Avenue to Capitol Avenue
Phelan Avenue	Tenth Street to Monterey Highway
Piedmont Road	Penitencia Creek Road to City limits
Pine Avenue	Creek Drive to Lincoln Avenue
Plummer Avenue	Curtner Avenue to Foxworthy Avenue
Quimby Road	White Road to Tully Road
Race Street	Park Avenue to Moorpark Avenue
Ross Avenue	Ross Creek to Branham Lane
San Antonio Street	Twenty-fourth Street to Jackson Avenue
San Carlos Street	Bascom Avenue to McEvoy Street

EXHIBIT "C"

<u>Street</u>	<u>Limits</u>
San Jose - Alviso Road	Bayshore Freeway to Trimble Road
San Jose Avenue	Almaden Road to Monterey Road
Schallenger Road	Old Oakland Road to Brokaw Road
Senter Road	Story Road to Monterey Road
Seventh Street	Phelan Avenue to Tully Road
Snell Road	Downer Avenue to Monterey Highway
Southwest Expressway	Meridian Avenue to Bascom Avenue
Stevens Creek Road	Bascom Avenue to Winchester Road
Stone Avenue	San Jose Avenue to Curtner Avenue
Story Road	Senter Road to White Road
Taylor	Bayshore Highway to King Road
Thornton Way	Scott Street to Downing Avenue
Toyon Avenue	McKee Road to Penitencia Creek
Trimble Road	San Jose - Alviso to Nimitz Freeway
Tully Road	White Road to Monterey Highway
Twenty-fourth Street	San Antonio Street to William Street
Umberger Road	Monterey Highway to Senter Road
Union Avenue	Campbell City limits to Los Gatos - Almaden Road
White Road	Aborn Road to Penitencia Creek Road
William Street	McLaughlin Avenue to First Street
Willow Glen Way	Almaden Road to Creek Drive
Winchester Road	Campbell City limits to Stevens Creek Road
Woodard Road	Union Avenue to Bascom Avenue

EXHIBIT "D"

<u>Street</u>	<u>Limits</u>
Highway 9 (Saratoga-Sunnyvale)	Bollinger Road to Prospect Road
Monterey Highway	Alma Avenue to South City limits
Mountain View - Alviso Road	Santa Clara - Alviso Road to Zanker Road
Alum Rock Avenue	Thirty-fifth Street to Mt. Hamilton Road
Old Oakland Road	Gish Road to Trimble Road

City of Santa Clara

Stevens Creek Road	Winchester Road to Lawrence Station Road
Winchester Road	Stevens Creek Road to Santa Clara City Limits

March 7, 1966

#6
Mr. Roy H. Hubbard, Asst. City Clerk
City Hall
San Jose, California

Subject: Agreement with City of San Jose
For Striping of City and County Highways

Dear Mr. Hubbard:

Enclosed you will find an original and 3 copies of an agreement between the County of Santa Clara and the party (ies) named above. The Board of Supervisors at its regularly scheduled meeting on March 7, 1966 authorized its Chairman to execute this agreement on behalf of the County.

After execution of all copies, we would appreciate your returning 2 copy (ies) to this office.

Very truly yours,

JEAN PULLAN, Clerk
of the Board of Supervisors


By _____
Deputy Clerk

JP: jc
Encls.

No. 1

county of santa clara

S.D. I, II, III, IV & V



TRANSMITTAL MEMORANDUM

DEPARTMENT OF PUBLIC WORKS

DATE: February 16, 1966

MAR 7 1966

FOR: BOARD OF SUPERVISORS AGENDA OF ~~February 26~~, 19 66

FROM: R. A. Jarratt, Operations Division, Public Works

TITLE: Agreement between the City of San Jose and the County of Santa Clara to Provide for the Striping of Designated City Streets by the County and for the Striping of Designated County Highways by the City


DESCRIPTION:

This Agreement provides for the City of San Jose and the County of Santa Clara to stripe certain streets regardless of jurisdiction. The total length of streets to be marked by each agency are of approximately equal length.

This Agreement will provide for a more economical and efficient means of striping, since designated streets to be marked by each Agency are of a reasonable length and ignores the problems of half streets and short lengths of streets created by annexations.

It is recommended that this Agreement between the County of Santa Clara and the City of San Jose be approved by order of the Board of Supervisors.

RAJ:CB:sn

APPROVED: 
JAMES T. POTT, COUNTY ENGINEER

AGENDA DATA

DATE: _____
ITEM NO: _____
BOARD ACTION _____



CITY CLERK

CITY OF SAN JOSE
CALIFORNIA

CITY HALL

TELEPHONE 292-3141

November 3, 1965

Board of Supervisors
County of Santa Clara
70 West Hedding Street
San Jose, California


Gentlemen:

Enclosed please find two copies of AGREEMENT TO PROVIDE FOR STRIPING
OF DESIGNATED CITY STREETS BY COUNTY AND FOR STRIPING OF DESIGNATED COUNTY
HIGHWAYS BY THE CITY
for your signature. Please return all of signed copies to Roy H. Hubbard,
Assistant City Clerk, City Hall, San Jose, California, for completion:


An executed copy will be returned to you for your files.

Very truly yours,

FRANCIS L. GREINER
CITY CLERK

BY: 
Roy H. Hubbard
Deputy

Enc.



RECEIVED
RECEIVED PLANS WORKS
NOV 4 11 17 AM '65
COUNTY OF
SANTA CLARA

